


# CANAL SHORES BIRDING MAP: NORTH LOOP (1 ¾ miles)

*PLEASE WALK (dashed lines) IN OPPOSITE DIRECTION OF GOLF PLAY (solid lines).*




(Numbers in large font = golf hole #.)

START  on Maple St. (free, 4-hour parking on south side)

### Brief Directions:

- Start at east side of canal, walk north along 8<sup>th</sup> hole.
- At Linden Avenue, turn west and cross bridge over canal. Turn north onto course, walk edges of #7,6,5.
- At Maple Avenue, go east over canal, turn south after small brick building, walk along #4.
- At Isabella Street, cross to cleared viewing spot.
- Return to Isabella St, go west across canal, turn north into woods.
- Follow indicated path back to Maple Ave and start point.

 Suggested Viewing Spot

-  WETLANDS
-  WOODED AREA
-  NATIVE HABITAT AREA (at #5, coming in 2020)

